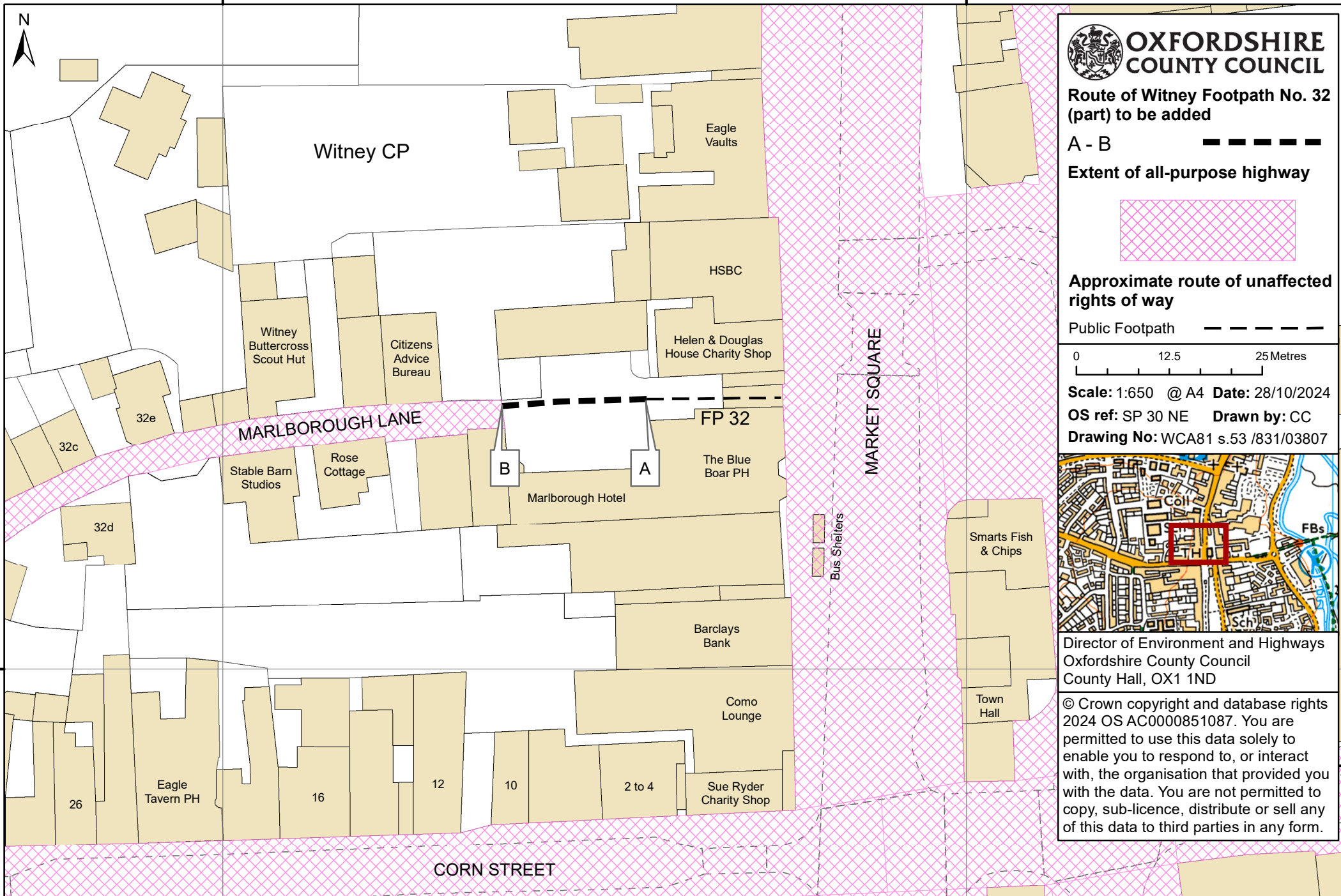


# The Oxfordshire County Council Witney Footpath No. 32 (part) Modification Order 2024

435500

435600



**OXFORDSHIRE  
COUNTY COUNCIL**

**Route of Witney Footpath No. 32  
(part) to be added**

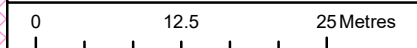
A - B      **-----**

**Extent of all-purpose highway**



**Approximate route of unaffected  
rights of way**

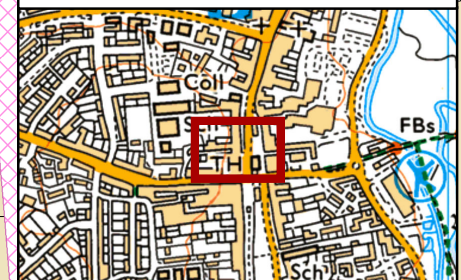
Public Footpath      **-----**



**Scale: 1:650 @ A4 Date: 28/10/2024**

**OS ref: SP 30 NE Drawn by: CC**

**Drawing No: WCA81 s.53 /831/03807**



Director of Environment and Highways  
Oxfordshire County Council  
County Hall, OX1 1ND

© Crown copyright and database rights  
2024 OS AC0000851087. You are  
permitted to use this data solely to  
enable you to respond to, or interact  
with, the organisation that provided you  
with the data. You are not permitted to  
copy, sub-licence, distribute or sell any  
of this data to third parties in any form.

209600

209600

435500

435600